



*Road Running Technical Council*  
*USA Track & Field*  
**Measurement Certificate**



Name of the course City of Robertsdale 10K Course Distance 10km  
Location (state) AL (city) Robertsdale  
Type of course: Road Race  
Measuring Methods: Bike  
Measured By Jon Bowie, 117 Laurel Place, Daphne, AL 36526, 251-209-0887, jnbowie@gmail.com  
Race Contact Various,  
Date(s) when course measured: 09/15/2019  
Number of measurements of entire course: 2 Course Configuration: Out and back 1 X  
Elevation (meters above sea level) Start 44m Finish 44m Lowest 24m Highest 44m  
Straight line distance between start and finish 0m Drop 0 m/km Separation 0 %  
Type of surface: Paved 100 % Dirt 0 % Gravel 0 % Grass 0 % Track 0 %  
Effective date of certification: September 20, 2019 Certification code: AL19049JE

Note to Race Director: Use this Certification Code  
in all public announcements relating to your race.

## *Be It Officially Noted That*

Based on examination of data provided by the above named measurer, the course described above and in the map attached is hereby certified as reasonably accurate in measurement according to the standards adopted by the Road Running Technical Council. If any changes are made to the course, this certification becomes void, and the course must then be recertified.

**Verification of Course ---** In the event a National Open Record is set on the course, or at the discretion of USA Track & Field, a verification measurement may be required to be performed by a member of the Road Running Technical Council. If such a remeasurement shows the course to be short, then all pending records will be rejected and the course certification will be cancelled.

***This certification expires on December 31 of the year:*** **2029**

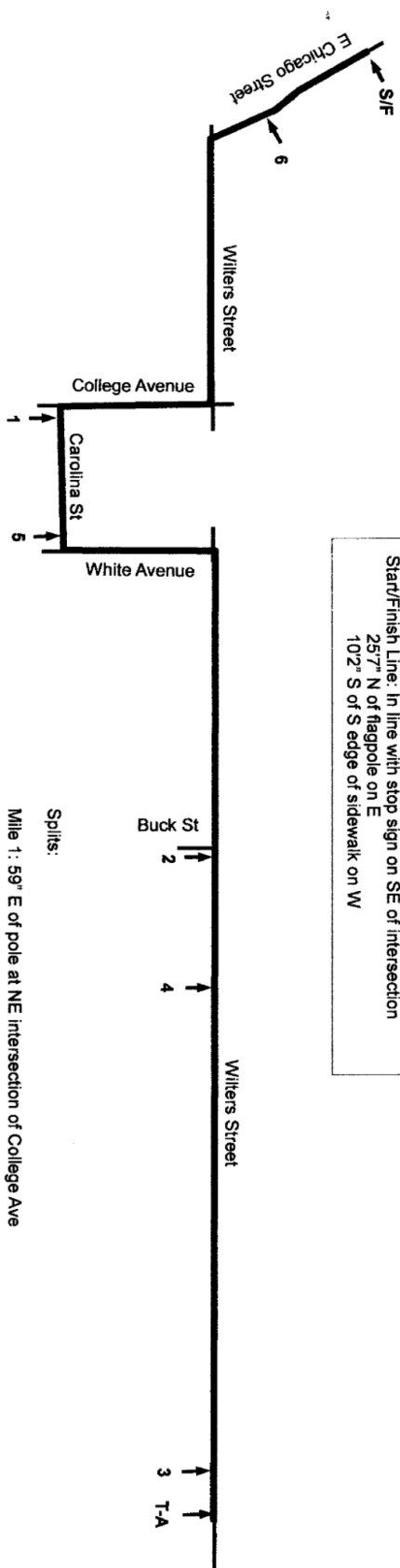
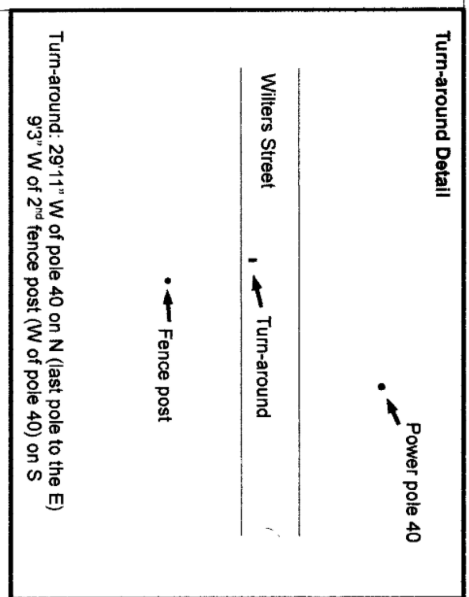
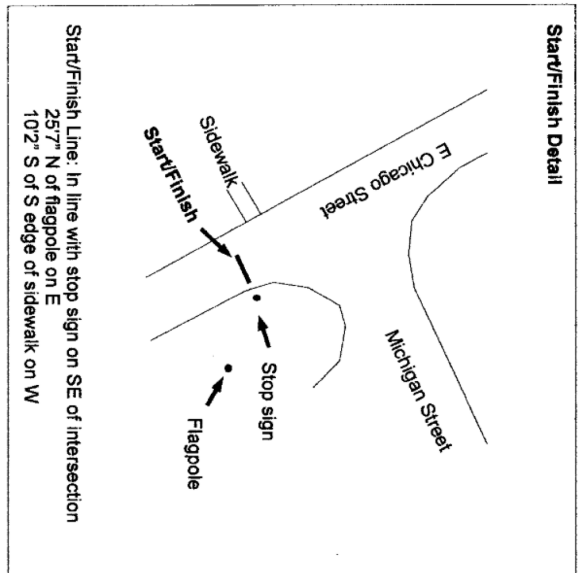
**AS NATIONALLY CERTIFIED BY:**

Date: September 24, 2019

Jon Elmore - USATF/RRTC Certifier - 3428 Tanglewood Dr SW, Decatur AL 35603  
(256) 476-3517 - jklca5@att.net

# City of Robertsdale 10K Course

## Robertsdale, AL



Splits 2, 4, 3 and turn-around marked on the S side of road

- Splits:**
- Mile 1: 59" E of pole at NE intersection of College Ave
  - Mile 2: 91' E of pole on SE corner of Buck Street
  - Mile 3: E of pole 38. 31' E of E edge of double metal gate on S
  - Mile 4: 59' E of pole 155 on S in yard of house 19960
  - Mile 5: In line with E edge of Building 400 on S
  - Mile 6: 83" S of sewer lid in street. At edge of children's park on E

### Diagrams to scale

Course was measured on the SPR and the runners have full use of the road unless otherwise noted.

Start/Finish and Turn-around marked with paint and washers  
 Splits: Marked with paint and washers.

Measured by Jon Bowie (Daphne, AL 251-209-0887)  
 jnbowie@gmail.com 15 September 2019